



## Search Criteria

10 Registered Aboriginal Sites in LGA - City Of Rockingham

## Disclaimer

Aboriginal sites exist that are not recorded on the Register of Aboriginal Sites, and some registered sites may no longer exist. Consultation with Aboriginal communities is on-going to identify additional sites. The AHA protects all Aboriginal sites in Western Australia whether or not they are registered.

## Copyright

Copyright in the information contained herein is and shall remain the property of the State of Western Australia. All rights reserved. This includes, but is not limited to, information from the Register of Aboriginal Sites established under and maintained under the Aboriginal Heritage Act 1972 (AHA).

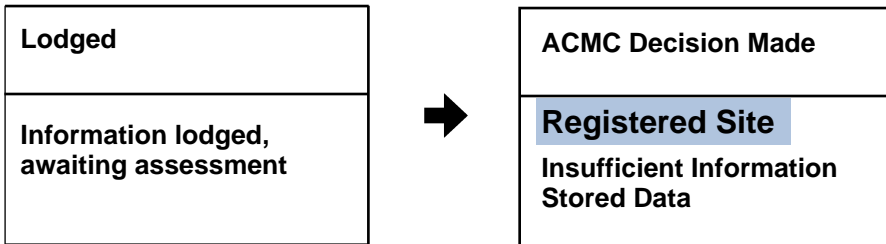
## Coordinate Accuracy

Accuracy is shown as a code in brackets following the site coordinates.

**Reliable**      The spatial information recorded in the site file is deemed to be reliable, due to methods of capture.

**Unreliable**    The spatial information recorded in the site file is deemed to be unreliable due to errors of spatial data capture and/or quality of spatial information recorded.

## Status



## Spatial Accuracy

Index coordinates are indicative locations and may not necessarily represent the centre of the sites, especially for sites with an access code "closed" or "vulnerable". Map coordinates (Lat/Long) and (Easting/Northing) are based on the GDA 94 datum. The Easting/Northing map grid can be across one or more zones. The zone is indicated for each Easting on the map, i.e. '5000000:Z50' means Easting=5000000, Zone=50.

## Sites Shown on Maps

Site boundaries may not appear on maps at low zoom levels.



## List of Registered Aboriginal Sites with Map

Site ID	Status	Access	Restriction	Site Name	Site Type	Additional Info	Informants	Coordinates	Site No.
3405	Registered Site	Open	No Gender Restrictions	BALDIVIS: BALDIVIS ROAD	Artefacts / Scatter			389014mE 6422069mN Zone 50 [Reliable]	S02784
3471	Registered Site	Open	No Gender Restrictions	ROTARY PARK, ROCKINGHAM	Mythological		*Registered Informant names available from DAA	378450mE 6428304mN Zone 50 [Reliable]	S02625
3519	Registered Site	Open	No Gender Restrictions	GOLDEN BAY CAMP 1.		Camp, Water Source	*Registered Informant names available from DAA	382683mE 6412151mN Zone 50 [Reliable]	S02622
3568	Registered Site	Open	No Gender Restrictions	WALLY'S CAMP.		Camp		391139mE 6428749mN Zone 50 [Reliable]	S02491
3582	Registered Site	Closed	No Gender Restrictions	SERPENTINE RIVER	Ceremonial, Mythological		*Registered Informant names available from DAA	Not available for closed Sites	S02407
4323	Registered Site	Open	No Gender Restrictions	GAS PIPELINE 82	Artefacts / Scatter			388497mE 6424586mN Zone 50 [Unreliable]	S00814
15974	Registered Site	Open	No Gender Restrictions	LAKE RICHMOND	Ceremonial	Camp, [Other: Spiritual significance]	*Registered Informant names available from DAA	378950mE 6427100mN Zone 50 [Reliable]	
22888	Registered Site	Open	No Gender Restrictions	Mooribirdup Ceremonial Grounds	Ceremonial	Plant Resource, Camp, Named Place	*Registered Informant names available from DAA	378019mE 6427997mN Zone 50 [Reliable]	
31265	Registered Site	Open	No Gender Restrictions	Sister Kate's Childrens Home (Summer Camp)	Historical	Camp, Mission, Water Source	*Registered Informant names available from DAA	377546mE 6428189mN Zone 50 [Reliable]	



# Aboriginal Heritage Inquiry System

## Aboriginal Sites Database

---

31742	Registered Site	Open	No Gender Restrictions	RIZ 12-01	Artefacts / Scatter		*Registered Informant names available from DAA	384797mE 6429530mN Zone 50 [Reliable]	
-------	-----------------	------	------------------------	-----------	---------------------	--	--	--	--





# Aboriginal Heritage Inquiry System



## Legend

### Selected Heritage Sites

-  Registered Sites
-  Aboriginal Community Occupied
-  Aboriginal Community Unoccupied
-  Town
-  Search Area

Copyright for base map information shall at all times remain the property of the Commonwealth of Australia, Geoscience Australia - National Mapping Division. All rights reserved.

Cadastre, Local Government Authority, Native Title boundary, Roads data copyright © Western Australian Land Information Authority trading as Landgate (2013).

Geothermal Application, Geothermal Title, Mining Tenement, Petroleum Application, Petroleum Title boundary data copyright © the State of Western Australia (DMP) (2013.7)

For further important information on using this information please see the Department of Aboriginal Affairs' Terms of Use statement at <http://www.daa.wa.gov.au/Terms-Of-Use/>